

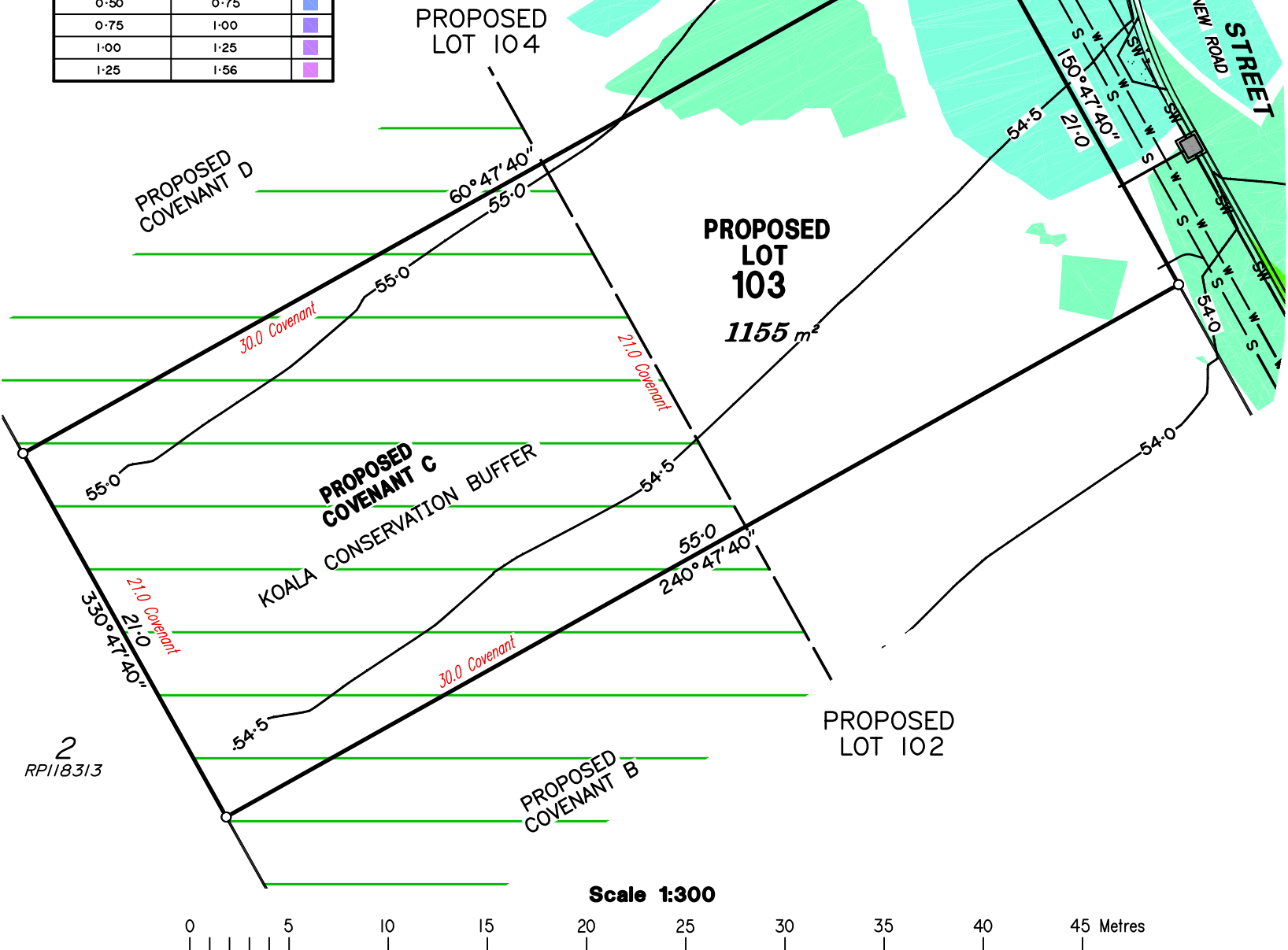
ROSEWOOD GREEN ESTATE  
STAGE 2A















LOCATION MAP  
Scale 1:2500

CUT/FILL TABLE		
Minimum Cut/Fill	Maximum Cut/Fill	Colour
-1.94	-1.50	Red
-1.50	-1.00	Orange
-1.00	-0.75	Yellow
-0.75	-0.50	Light Green
-0.50	-0.25	Green
-0.25	-0.01	Dark Green
-0.01	0.25	Light Blue
0.25	0.50	Blue
0.50	0.75	Dark Blue
0.75	1.00	Purple
1.00	1.25	Dark Purple
1.25	1.56	Black

NOTE:  
All compaction of Fill to be done  
in accordance with AS3798-2007.  
The compaction level and testing will  
be completed in accordance with  
Australian Standard AS3798-2007.



Scale 1:300

LEGEND			
 45.0	Finished Contours	 S	Sewer Main
	Change of Grade	 S	Sewer Manhole
	Covenant for Koala Conservation Buffer Area	 SW	Stormwater Main
		 SW	Stormwater Manhole
		 SW	Stormwater Gully Pit
		 RW	Roofwater Line
		 RW	Roofwater Pit
		 v	Water Main (Fire Hydrant & Valve)
		 v	Water Meter

NOTE:  
The dimensions and areas shown hereon are subject to field survey and also to the requirements of Council and any other authority which may have requirements under any relevant legislation.  
Contour Interval 0.5 Metres.  
Refer to Ipswich City Council Decision Notice for Change Application to a Development Approval 7564/2007/MAMC/B dated 15 August 2019 for full details.  
This note is an integral part of this plan.

DISCLOSURE PLAN	
Description	PROPOSED LOT 103
	BEING PART OF LOT 801 ON SP316009
	LAND AT ROSEWOOD THAGOONA ROAD ROSEWOOD
Scale in Metres:	1:300 at A3

**BAIRD & HAYES**  
SURVEYORS • TOWN PLANNERS  
77 RODERICK STREET  
IPSWICH Q. 4305  
PH 3812 2076 FAX 3812 1614  
survey@bairdandhayes.com.au  
COMP FILE: 12669 D43-103.DWG Issue: B  
Date: 29/04/2021 Ref: 12669/43DP-103